




Legend

-  Watershed Boundary
-  Watercourses

Garvey-Glenn Watershed Healthy Lake Huron Initiative



Map Projection: UTM NAD83 Zone 17



Produced by Maitland Valley Conservation Authority, GIS/Planning Services under Licence with Ontario Ministry of Natural Resources.
 Copyright (c) Queen's Printer 1992, 2013
 Aerial Photography taken in 2015 by Fugro Geospatial.
 This map is for illustrative purposes only. Information contained herein is not a substitute for professional review or a site survey and is subject to change without notice. The Maitland Valley Conservation Authority takes no responsibility for, nor guarantees, the accuracy of the information contained on this map. Any interpretations or conclusions drawn from this map are the sole responsibility of the user.

SF

File: S:\GIS\ACTIVE\MajorProjects\GarveyGlenn\GarveyGlenn_Projects_2016