

MVCA

E

Lake Huron

Bayfield

ABCA

21

Orchard Line

Porter's Hill

Towerline Rd

Why's Line

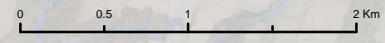
Tipperary Line

Telephone Rd





Bayfield Rd

Bayfield River Pk

Walter Rd



North Gullies Watershed

-  North Gullies watershed
-  Conservation Authority Boundary
-  Watercourse
-  Roads

Mapping Notes

Conservation Authority Boundary - Based on WRIP (Water Resources Information Program) Scientific Generalized Boundary Version 5.2 adopted by ABCA Oct. 2007.
 Subwatershed Boundaries - Created by WRIP toolbox functions using DEM v.2 and adjusted at the Lake (ABCA portion only) using First Base Solutions (FBS) 2007 contours and DEM, engineering study (2007) and ABCA staff knowledge.
 Watercourses from Land Information Ontario (LIO) waterflow layer.
 Roads from Ontario Roads Network (LIO).
 Great Lakes and Named Places on inset map from ESRI.
 County Boundary from LIO.
 Air Photo 2010 - Copyright. Queen's Printer for Ontario

Disclaimer Information: This map has been compiled from various sources and is for information purposes only. The Ausable Bayfield Conservation Authority takes no responsibility for, nor guarantees, the accuracy of all the information contained within the map.

